



0 1.25 2.5 5 7.5
1:250 SCALE (m)





Ordnance Survey © Crown copyright 2022.
All rights reserved. Licence No. 100052073.

NOTE: THE PROPERTY OF THIS DRAWING AND DESIGN IS VESTED IN VECTOS (NORTH) LTD.
IT MUST NOT BE COPIED OR REPRODUCED IN ANY WAY WITHOUT THEIR PRIOR WRITTEN CONSENT.

REV.	DETAILS	DRAWN	CHECKED	DATE
A	Updated Footpath Location	DJR	RW	28.06.22

Notes:
1. This is not a construction drawing and is intended for illustrative purposes only.
2. White lining is indicative only.

Key

-  Proposed Carriageway Construction
-  Proposed Footway Construction
-  Proposed Landscaped Area
-  Approximate extent of access sought for planning approval. Highway details beyond this point are shown as indicative.

Riverside Park, Bromborough

Proposed Vehicle and Pedestrian Connections to MOD site and Warren Road Highway Works

DRAWN: DJR	CHECKED: RW	DATE: 23.06.22	SCALES: 1:500 at A3
---------------	----------------	-------------------	------------------------

Riverside Park Ltd

vectos.

4th Floor Oxford Place, 61 Oxford Street, Manchester, M1 6EQ
0161 228 1008 e: manchester@vectos.co.uk

DRAWING NUMBER: VN222340-D100	REVISION: A
----------------------------------	----------------